



Project Update

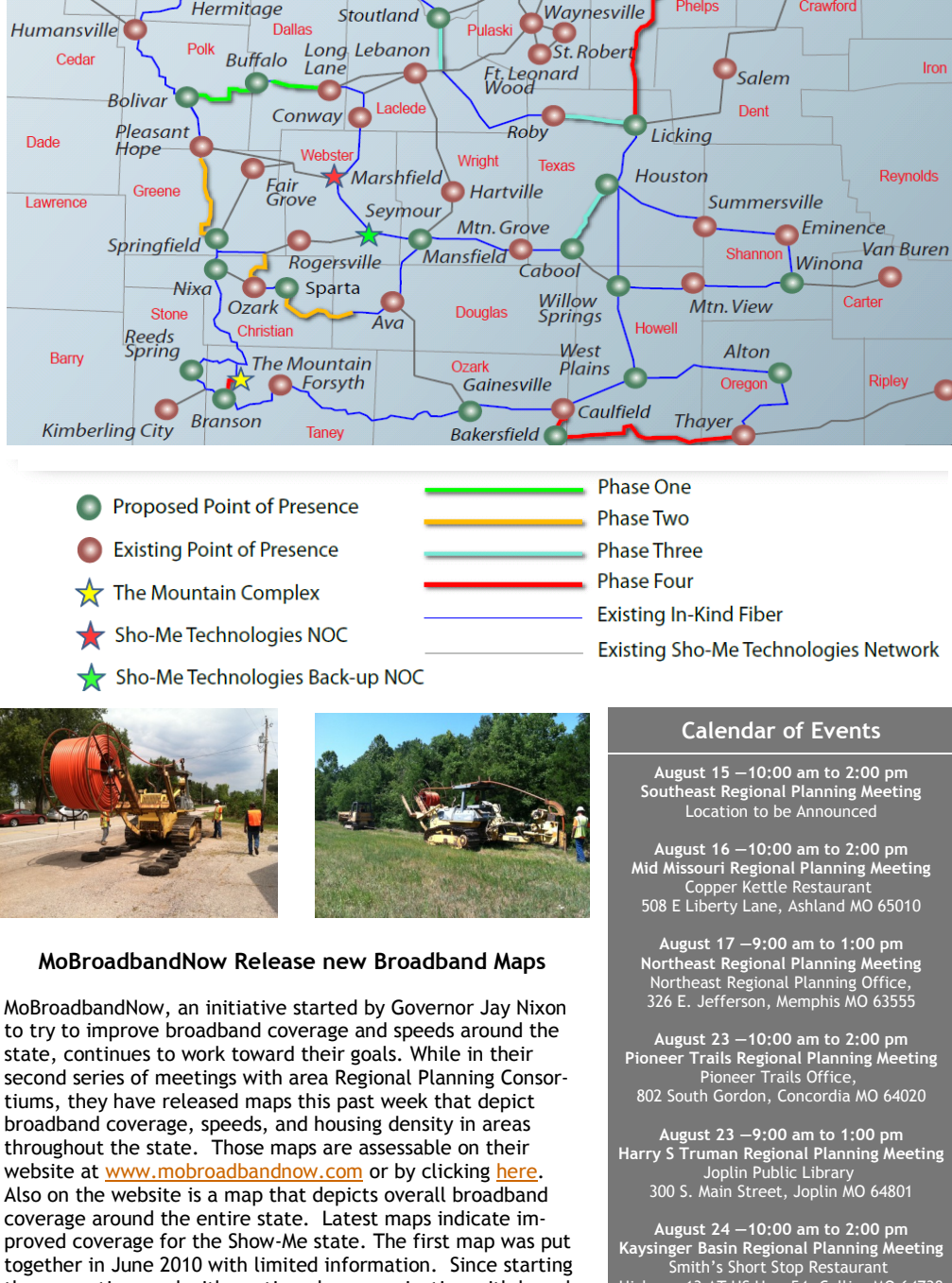
Weekly Update

August 15, 2011

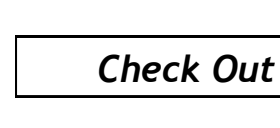
This week's construction updates is as follow:

- Sedalia to Cross Timbers: 46.5 miles of the 54 mile build is complete
- Jefferson City to California: 11.15 miles of the 39 miles of construction is complete
- Vienna to Linn to Hermann: 7.714 miles of the 70 mile build is complete

We still face hurdles on getting the fiber optics delivered to complete this project. We still anticipate a completion date of Phase 1 around November, but with the delays of fiber delivery, the date could be pushed back as far as February 2012. We can also report that CAI locations continue to be completed in Sedalia, Lincoln, Warsaw, Buffalo, Bolivar. Below is information released on the MoBroadbandNow website. Please let us know if you have any questions.




- Proposed Point of Presence
- Existing Point of Presence
- ★ The Mountain Complex
- ★ Sho-Me Technologies NOC
- ★ Sho-Me Technologies Back-up NOC
- Phase One
- Phase Two
- Phase Three
- Phase Four
- Phase Five
- Existing In-Kind Fiber
- Existing Sho-Me Technologies Network



Calendar of Events	
August 15	10:00 am to 2:00 pm Southeast Regional Planning Meeting Location to be Announced
August 16	10:00 am to 2:00 pm Mid Missouri Regional Planning Meeting Copper Kettle Restaurant 508 E Liberty Lane, Ashland MO 65010
August 17	9:00 am to 1:00 pm Northeast Regional Planning Meeting Northeast Regional Planning Office, 326 E. Jefferson, Memphis MO 63555
August 23	10:00 am to 2:00 pm Pioneer Trails Regional Planning Meeting Pioneer Trails Office, 802 South Gordon, Concordia MO 64020
August 23	9:00 am to 1:00 pm Harry S Truman Regional Planning Meeting Joplin Public Library 300 S. Main Street, Joplin MO 64801
August 24	10:00 am to 2:00 pm Kaysinger Basin Regional Planning Meeting Smith's Short Stop Restaurant Highway 13 AT US Hwy 54, Collins MO 64738
August 24	10:00 am to 2:00 pm Lake Ozark Regional Planning Meeting Mid County Fire District 184 N Business Route 5 Camdenton MO 65020
August 25	9:00 am to 1:00 pm Mid America Regional Planning Meeting MARC offices, 600 Broadway, Suite 200, Kansas City MO 64105
August 26	9:00 am to 1:00 pm Mark Twain Regional Planning Meeting Quality Inn 120 Lindsey Drive, Hannibal MO 63401

MoBroadbandNow Release new Broadband Maps

MoBroadbandNow, an initiative started by Governor Jay Nixon to try to improve broadband coverage and speeds around the state, continues to work toward their goals. While in their second series of meetings with area Regional Planning Consortia, they have released maps this past week that depict broadband coverage, speeds, and housing density in areas throughout the state. Those maps are assessable on their website at www.mobroadbandnow.com or by clicking [here](#). Also on the website is a map that depicts overall broadband coverage around the entire state. Latest maps indicate improved coverage for the Show-Me state. The first map was put together in June 2010 with limited information. Since starting these meetings and with continued communication with broadband service providers, the groups involved with the initiative have been able to come up with a more accurate picture of the broadband situation in the state. To view the maps of the entire state, click [here](#).



Check Out our Website @ www.shometech.com

To remove your name from our mailing list, please [click here](#).
 Questions or comments? [Email](#) us or call (417) 859-3358



www.shometech.com

